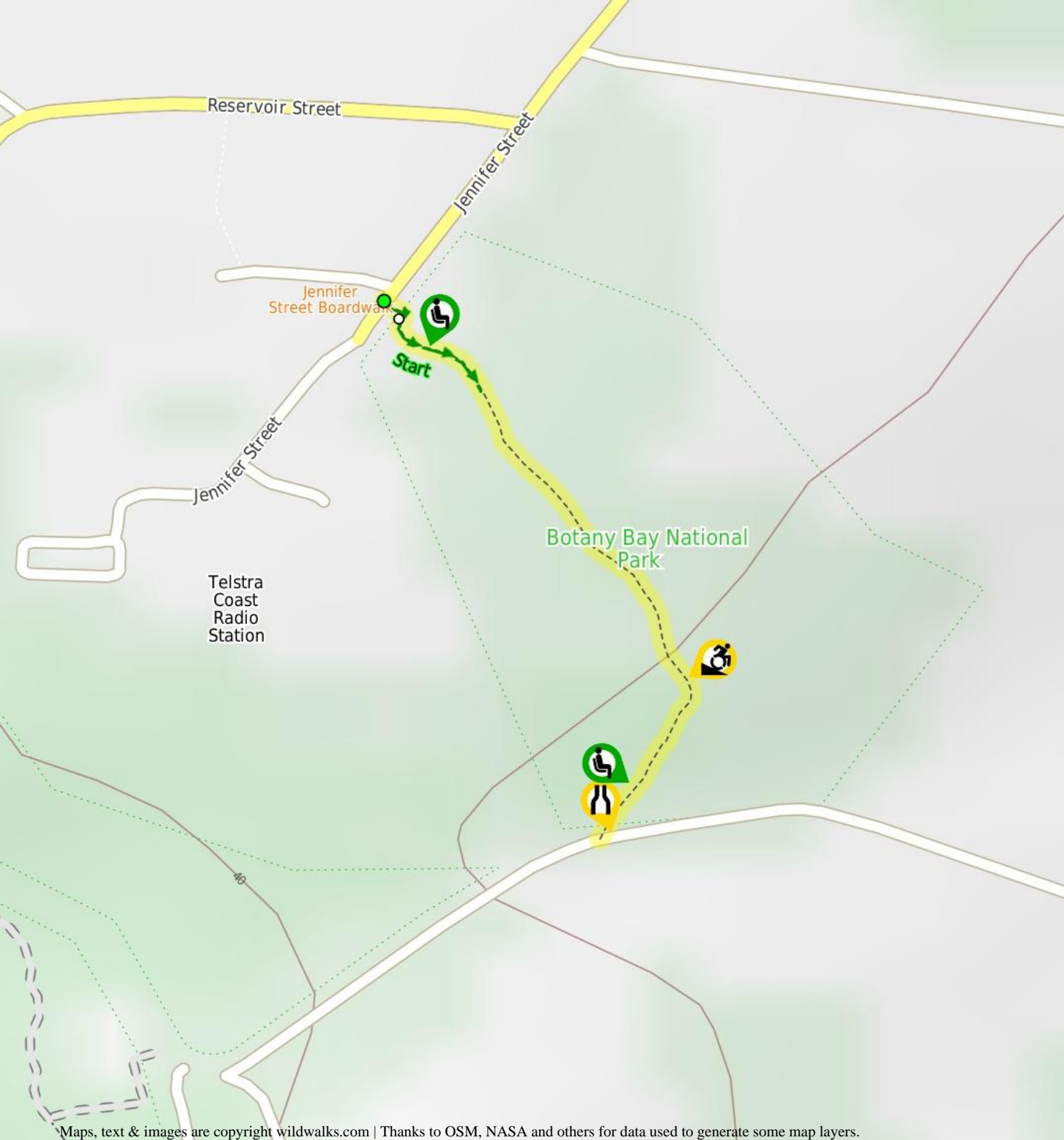


Jennifer Street Boardwalk



30 mins

Easy track

750 m Return

↑ 6m

2

This walk guides you along raised boardwalk through rare and engaged banksia ecosystem. An opportunity to appreciate a sensitive environment close up and in an environmentally sensitive way. The information sign at the start of the walk provides insight into the Banksia scrub and its value. This walk is recommended if you would like to look at a type of vegetation that once covered a much larger area of Sydney. This walk is mostly downhill from Jennifer St. If the return trip is too much you can organise for someone to pick you up from Cape Banks Rd.

38m

49m

Botany Bay National Park

Are you ready to have fun?

Please ensure you and your group are well prepared and equipped for all possible hazards and delays. Check park closures, weather information and Fire Danger Rating before setting out. Optional side trips and alternate routes noted are not included in this walks overall grade, length or time estimate. Please allow extra time for resting and exploring areas of interest. The authors, staff and owners of wildwalks take care in preparing this information but will not accept responsibility for any inconvenience, loss or injury you may experience. Please take care, have fun - Happy Walking.

Getting there You can get to Int of Jennifer Street Boardwalk & Jennifer Street (gps: -33.9853, 151.2408) by car or bus. Car: There is free parking available.

This is a return walk, so you will finish back at the start.

Find up to date and more information including; travel directions, weather, park closures and walker feedback at <http://wild.tl/jsb>

0 | Jennifer Street Boardwalk

Jennifer Boardwalk provides you with an elevated view through a rare and endangered ecological community known as the Eastern Suburbs Banksia Scrub. This community of native plants is protected under the Threatened Species Conservation Act. These Banksia once occupied around 5,300 hectares of land between North Head and Botany Bay in Sydney's eastern suburbs. Currently, surviving stands totalling approximately 146 hectares have been recorded by the local government areas of Botany, Randwick, Waverley, and Manly .

0 | Int of Jennifer Street Boardwalk & Jennifer Street

(380 m 6 mins) From the end of Jennifer St (near Marconi Pl), Little Bay, this walk follows the concrete footpath between the timber bollards (1.7m gap), past the 'Botany Bay National Park - Jennifer Street Lands' sign. After about 25m, the walk passes the large sheltered 'Eastern Suburbs Banksia Scrub' sign shelter to find a timber seat. The timber boardwalk leads gently downhill through the dense heath for about 160m to pass the fenced 'revegetation area'. The boardwalk continues to lead through the forest with the occasional water glimpses for another 80m where the path starts to lead moderately steeply downhill for about 15m before starting to mostly level out again. At the end of the timber boardwalk, the walk follows the concrete path to find another timber seat. From here the walk continues along the footpath for 35m to pass the 'Jennifer Street Boardwalk' sign, head through the narrow timber bollards and come to Cape Banks Rd, La Perouse next to the golf course.





This page is designed to give you a sense of the facilities that help improve access for people with disabilities or mobility restrictions. See tracknotes and map for navigation, point of interest and other information. See the Accessibility Details page for specific information about each facility.

Parking: There are 0 designated accessible parking areas on this walk.

Toilets: There are 0 toilets on this walk.

Seats: There are 2 seats on this walk. They are 340m apart.

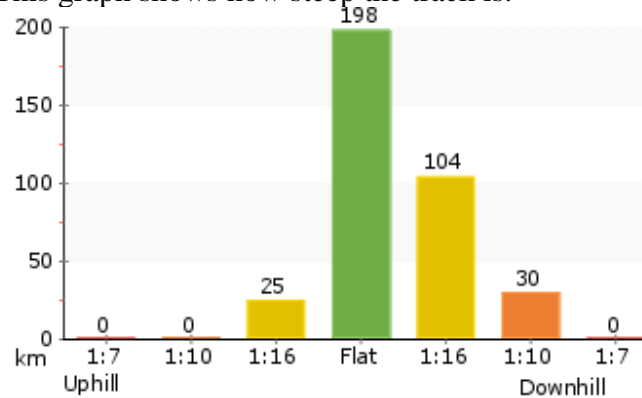
Surface

1.4m wide timber boardwalk with a short section of concrete path at the top and lower end. The lower end has a gap of 84cm to access road (or turn around and go back up).

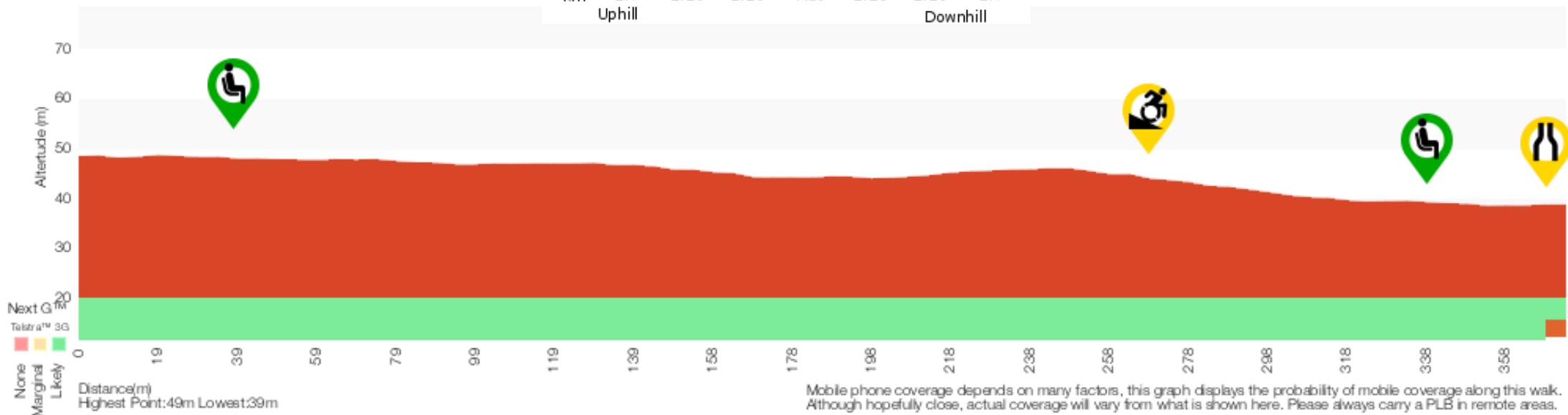
Stepness

No steps, mostly gentle downhill run with a steeper 15m section about 1.5:12 steep, then return back up.

This graph shows how steep the track is.



Grade 2/6 Easy track		
2		
Length	750 m Return	
Time	30 mins	
Quality of track	Smooth and hardened path (1/6)	
Signs	Clearly signposted (1/6)	
Experience Required	No experience required (1/6)	
Weather	Weather generally has little impact on safety (1/6)	
Infrastructure	Generally useful facilities (such as fenced cliffs and seats) (1/6)	



Mobile phone coverage depends on many factors, this graph displays the probability of mobile coverage along this walk. Although hopefully close, actual coverage will vary from what is shown here. Please always carry a PLB in remote areas.



1 Seat (40m)
A timber slat bench seat, 42cm high, 31cm deep and 2.1m wide with a 38cm high backrest.



2 Wheelchair Steep (270m)
An approximalty 15m section of the boardwalk is 1.5:12 steep.



3 Seat (340m)
A timber slat bench seat, 45cm high, 32cm deep and 2.1m wide with a 38cm high backrest.



4 Pinch Point (370m)
Timber bollard pinchpoints around edge of carpark. The gap between the bollard are 84cm they are 85cm high.